












# Suncook Valley Trails Area of Interest

-  Historic Railroad Alignments
  -  Trails (SCORP)
  -  Recreation Sites (SCORP)
  -  Water Access Points (SCORP)
  -  Conservation Lands
  -  Other Public Lands
- Roads**
-  Interstates
  -  Class I and II State Highways
  -  Class V Town Maintained Roads
  -  Class VI Unmaintained Roads
  -  Other Roads/Private

