

STATE OF NEW HAMPSHIRE  
DEPARTMENT of NATURAL and CULTURAL RESOURCES  
Division of Forests and Lands

172 PEMBROKE ROAD CONCORD, NEW HAMPSHIRE 03301  
PHONE: 271-2214 FAX: 271-6488 WWW.NHDFL.ORG

April 26, 2018

Board of Selectmen  
Town of Allenstown  
16 School Street  
Allenstown, NH 03275

Dear Selectmen:

The New Hampshire Division of Forests and Lands is planning to harvest timber from 164 acres of the Bear Brook State Park in the town of Allenstown, New Hampshire. Even-aged management in the form of a shelterwood harvest will be used to reduce competition between tree crowns, improve seed production, and increase the amount of sunlight reaching the forest floor to stimulate new seedling establishment. Attached is a location map of the planned harvest for your reference.

This harvest will access onto Deerfield Road and require transportation of forest products over town roads. Mr. Ronnie L. Pelessier, road agent for your town, will be contacted.

We are in the early stages of planning this harvest which we do not anticipate offering for public bidding until summer 2018. At that time you will be notified as to the timber volume sold and the successful bidder who will be responsible for the timber tax.

If you have any questions or comments please contact the forester in charge of this project, Bryan Comeau directly at (603) 227-8736. Please refer to project P1-631.

This letter is in compliance with RSA 541-A: 39, Notice to Municipalities. We would appreciate it if you would post this letter in a public place, thank you.

Sincerely,

A handwritten signature in black ink, appearing to read "Scott Rolfe".

Scott Rolfe  
Regional Forester













SR/rt

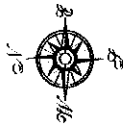
cc: Allenstown Conservation Commission  
Matt Apgar, Regional Forest Ranger  
Geoffrey Pushee, NH Fish and Game  
Pembroke Water Works  
Abutters: R & C Martel  
A & C Verville Trust

# NH Division of Forests and Lands Mapping

## Locator

Bear Brook  
State Park

-  Project Site
-  Town Boundaries
-  Local Roads
-  State Routes
-  Rivers and Streams
-  Waterbodies
-  NWI
-  DNCR Lands
-  DNCR CEs
-  USA CEs
-  NHFG WMAs
-  Conservation Lands



SOUTH REGION\*

\*May contain only partial counties dependent on FNL Management Region

