







Surface Waters Town of Allenstown Master Plan Update

Legend

-  Watershed Boundaries
-  Water Bodies
-  Perennial Streams
-  Intermittent Streams
-  Wetlands
-  100yr Floodplain

Surface Water Coverage

Allenstown Total Area - 13,167








Wetlands - 898 Acres, 6.8%

Water Bodies - 202 Acres, 1.5%

100yr Floodplain - 942 Acres, 7.2%



Base Legend

-  Town Boundary
- Roads by Legislative Class**
-  Class I
-  Class II
-  Class III
-  Class V
-  Class VI
-  Private/Trails

