
























Soils Map Town of Allenstown Master Plan Update

Legend

-  Conservation Lands
- Prime Farmland Soils**
-  Agawam very fine sandy loam, 0 to 8 percent slopes - 165.7 Acres
-  Ninigret fine sandy loam, 0 to 3 percent slopes - 15.1 Acres
-  Occum fine sandy loam, occasionally flooded - 64.1 Acres
-  Paxton fine sandy loam, 3 to 8 percent slopes - 16.2
-  Scituate-Newfields complex, 3 to 8 percent slopes - 14.0 Acres
-  Woodbridge fine sandy loam, 3 to 8 percent slopes - 49.1 Acres
- Forestry Soils**
-  Group IA - 1,882.0 Acres
-  Group IIA - 585.8 Acres
-  Group IB - 4,633.2 Acres
-  Group IIB - 903.2 Acres
-  Group IC - 3,305.8 Acres

Base Legend

-  Perennial Streams
-  Intermittent Streams
-  Water Bodies
-  Wetlands
-  Town Boundary
- Roads by Legislative Class**
-  Class I
-  Class II
-  Class III
-  Class V
-  Class VI
-  Private/Trails

