


- VICINITY**
- (S 100) SUBCATCHMENT #
  - FLOW ARROWS
  - SUBCATCHMENT BOUNDARY
  - - - FLOW PATH
  - AP #4 ANALYSIS POINT

**POST DEVELOPMENT  
SUBCATCHMENT DIAGRAM  
EXCAVATION PLAN**  
Gilbert Road  
Allenstown, N.H.

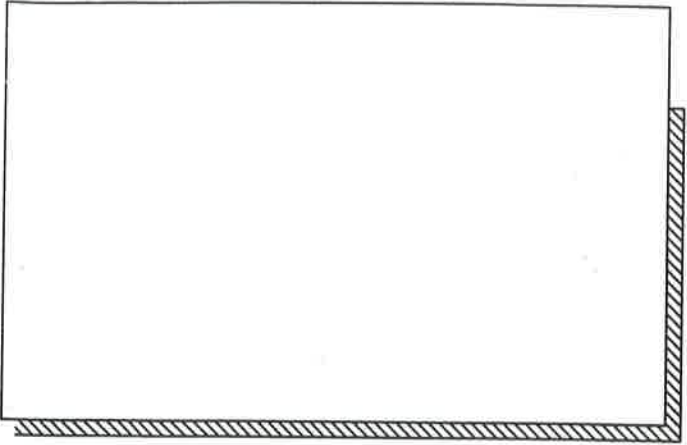
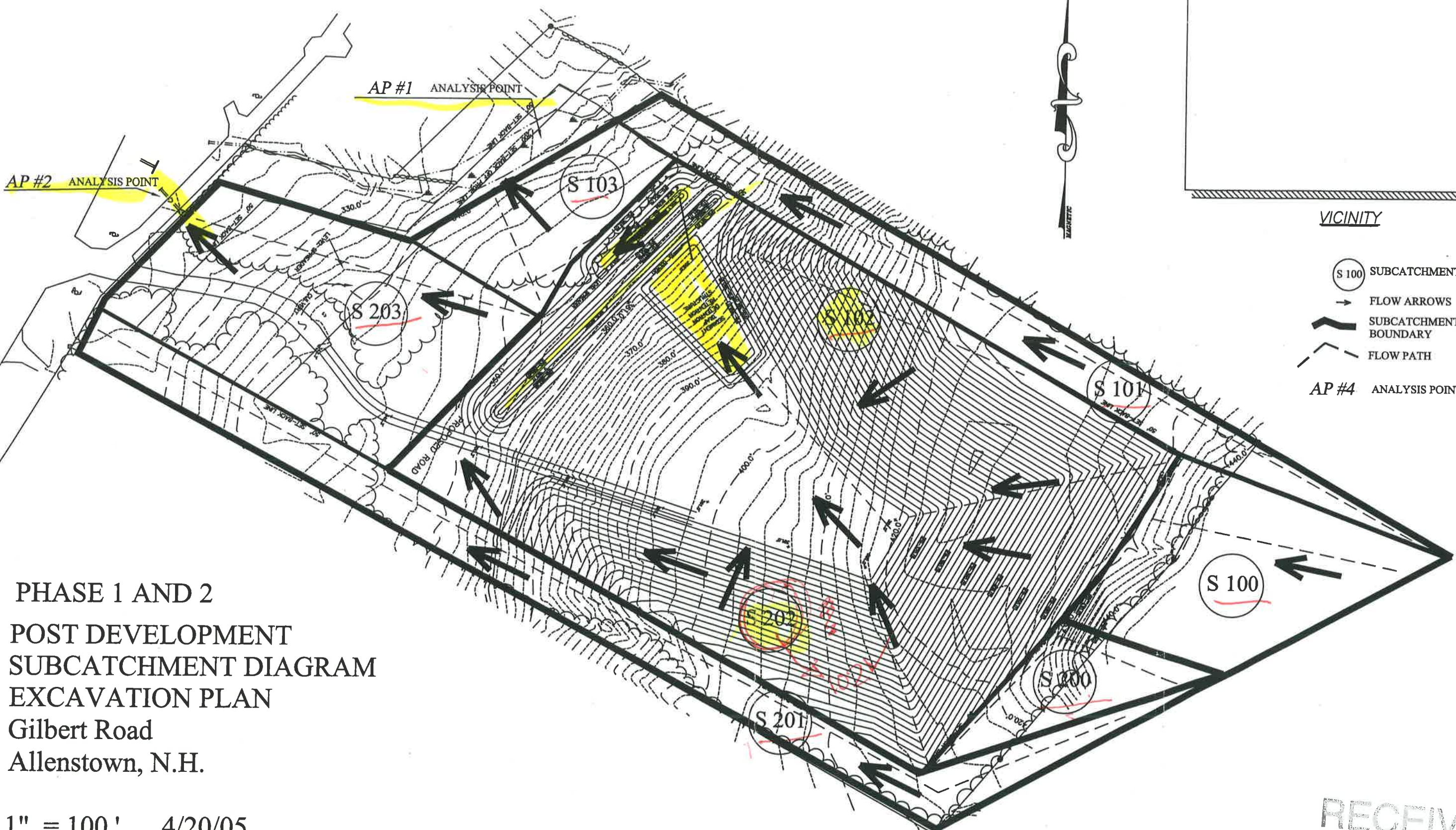
1" = 100' 4/20/05

 **R.G. Moynihan**  
CIVIL ENGINEER AND SURVEYOR  
18 CAPTAIN PARKER DRIVE  
LEE, N.H. 03824  
(603) 659-2598

REVISIONS

NO.	DATE	DESCRIPTION	BY





VICINITY

- S 100 SUBCATCHMENT #
- FLOW ARROWS
- SUBCATCHMENT BOUNDARY
- - - FLOW PATH
- AP #4 ANALYSIS POINT

PHASE 1 AND 2  
 POST DEVELOPMENT  
 SUBCATCHMENT DIAGRAM  
 EXCAVATION PLAN  
 Gilbert Road  
 Allenstown, N.H.

1" = 100' 4/20/05



R.G. Moynihan  
 CIVIL ENGINEER AND SURVEYOR  
 18 CAPTAIN PARKER DRIVE  
 LEE, N.H. 03824  
 (603) 659-2596

REVISIONS

NO.	DATE	DESCRIPTION	BY

RECEIVED

MAY 02 2005

DEPARTMENT OF  
 ENVIRONMENTAL SERVICES