




STATE OF NEW HAMPSHIRE
DEPARTMENT of RESOURCES and ECONOMIC DEVELOPMENT
DIVISION OF FORESTS AND LANDS
172 Pembroke Road, Concord, New Hampshire 03301

603-271-2214
FAX: 603-271-6488
www.nhdf.org

March 16, 2016

Selectmen
Town of Allenstown
16 School Street
Allenstown, NH 03275



Dear Selectmen:

The New Hampshire Division of Forests and Lands is planning to harvest timber from 150 acres of the Bear Brook State Park in the town of Allenstown, New Hampshire. Attached is a location map of the planned harvest for your reference.

This harvest will access onto Podunk Road and require transportation of forest products over town roads. Mr. Ronnie L. Pelessier, road agent for your town, will be contacted.

We are in the early stages of planning this harvest which we do not anticipate offering for public bidding until late summer 2016. At that time you will be notified as to the timber volume sold and the successful bidder who will be responsible for the timber tax.

If you have any questions or comments please contact the forester in charge of this project, Bryan Comeau directly at (603) 227-8736. Please refer to project P1-613.

This letter is in compliance with RSA 541-A: 39, Notice to Municipalities. We would appreciate it if you would post this letter in a public place, thank you.

Sincerely,

William T. Guinn
Regional Forester

















WTG/rt


cc: Allenstown Conservation Commission
Matt Apgar, Regional Forest Ranger
Geoffrey Pushee, NH Fish and Game
Abutters: A & G Fleury
B Kundu
R & M Fleury
L Mulaire



FNL MAPPING PROJECT SITE

BEAR BROOK STATE PARK

-  PROJECT SITE
-  COMPARTMENT OR PROPERTY
-  STREAMS
-  FNL STREAMS
-  WATERBODIES
- AGENCY**
-  DRED LANDS
-  DRED CE LANDS
-  USACE LANDS
-  NHFG LANDS
-  SINGLE-USE TRAIL
-  MULTI-USE TRAIL
-  WOODS ROAD
-  OTHER CONSERVED LANDS
-  TOWN BOUNDARIES
-  LOCAL ROADS
-  STATE ROUTES



SOUTH REGION*

*May contain partial counties dependent on FNL Management Region

