

- REVISION HISTORY
1. REVISED FOR BIDDING SET (2022/01/31, RSR)
 2. REVISED IN RESPONSE TO BID COMMENTS (2022/02/24, RSR)
 3. REVISED IN RESPONSE TO AOT COMMENTS (2022/03/01, JMM)
 4. REVISED FOR BAY FILTERS (2022/03/30, JMM)
 5. REDUCED PARKING SPACE SIZES (2022/04/04, RSR)

ISSUED FOR
BIDDING

ALL DOCUMENTS PREPARED BY WILCOX & BARTON, INC. ARE INSTRUMENTS OF SERVICE IN RESPECT OF THE PROJECT. THEY ARE NOT INTENDED OR REPRESENTED TO BE SUITABLE FOR REUSE BY OWNER OR OTHERS. ANY REUSE WITHOUT WRITTEN VERIFICATION OR ADAPTATION BY WILCOX & BARTON, INC. FOR THE SPECIFIC PURPOSE INTENDED WILL BE AT OWNERS SOLE RISK AND WITHOUT LIABILITY OR LEGAL EXPOSURE TO WILCOX & BARTON, INC. OWNER SHALL INDEMNIFY AND HOLD HARMLESS WILCOX & BARTON, INC. FROM ALL CLAIMS, DAMAGES, LOSSES AND EXPENSES ARISING OUT OF OR RESULTING THEREFROM.

OWNER
ALLENSTOWN SCHOOL DISTRICT
30 MAIN STREET ALLENSTOWN, NH

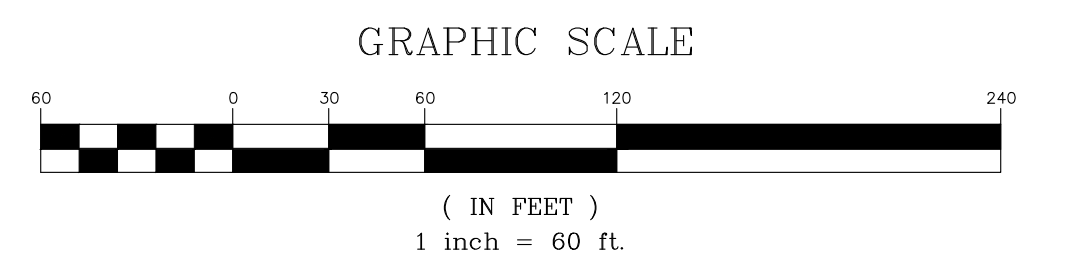
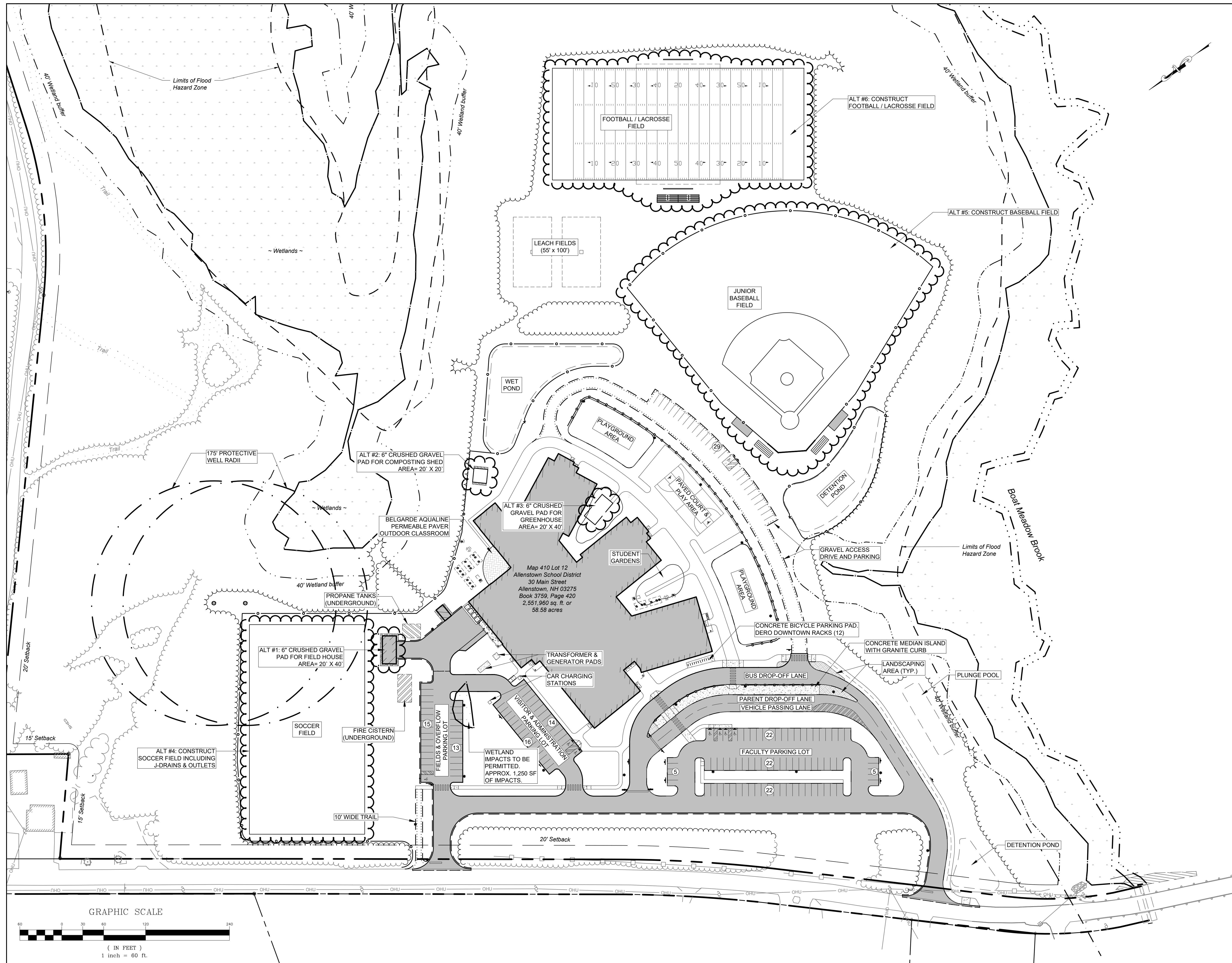
SITE
NEW ALLENSTOWN K-8 SCHOOL
RIVER ROAD ALLENSTOWN, NH
MAP 410, LOT 12

DRAWING TITLE
OVERALL SITE PLAN

SCALE	DATE		
1" = 60'	01/14/2022		
DRAFTED BY	CHECKED BY	PROJECT MGR	PROJECT NO.
CDM	ERL	ERL	THLT0001

SHEET NO.
C8.5
07 OF 24

ENGINEER: ERIN R. LAMBERT
NH P.E. #11057



- REVISION HISTORY
1. REVISED FOR BIDDING SET (2022/01/31, RSR)
 2. REVISED IN RESPONSE TO BID COMMENTS (2022/02/24, RSR)
 3. REVISED IN RESPONSE TO AOT COMMENTS (2022/03/01, JMM)
 4. REVISED FOR BAY FILTERS (2022/03/30, JMM)
 5. REDUCED PARKING SPACE SIZES (2022/04/04, RSR)

ISSUED FOR
BIDDING

ALL DOCUMENTS PREPARED BY WILCOX & BARTON, INC. ARE INSTRUMENTS OF SERVICE IN RESPECT OF THE PROJECT. THEY ARE NOT INTENDED OR REPRESENTED TO BE SUITABLE FOR REUSE BY OWNER OR OTHERS. ANY REUSE WITHOUT WRITTEN VERIFICATION OR ADAPTATION BY WILCOX & BARTON, INC. FOR THE SPECIFIC PURPOSE INTENDED WILL BE AT OWNER'S SOLE RISK AND WITHOUT LIABILITY OR LEGAL EXPOSURE TO WILCOX & BARTON, INC. OWNER SHALL INDEMNIFY AND HOLD HARMLESS WILCOX & BARTON, INC. FROM ALL CLAIMS, DAMAGES, LOSSES AND EXPENSES ARISING OUT OF OR RESULTING THEREFROM.

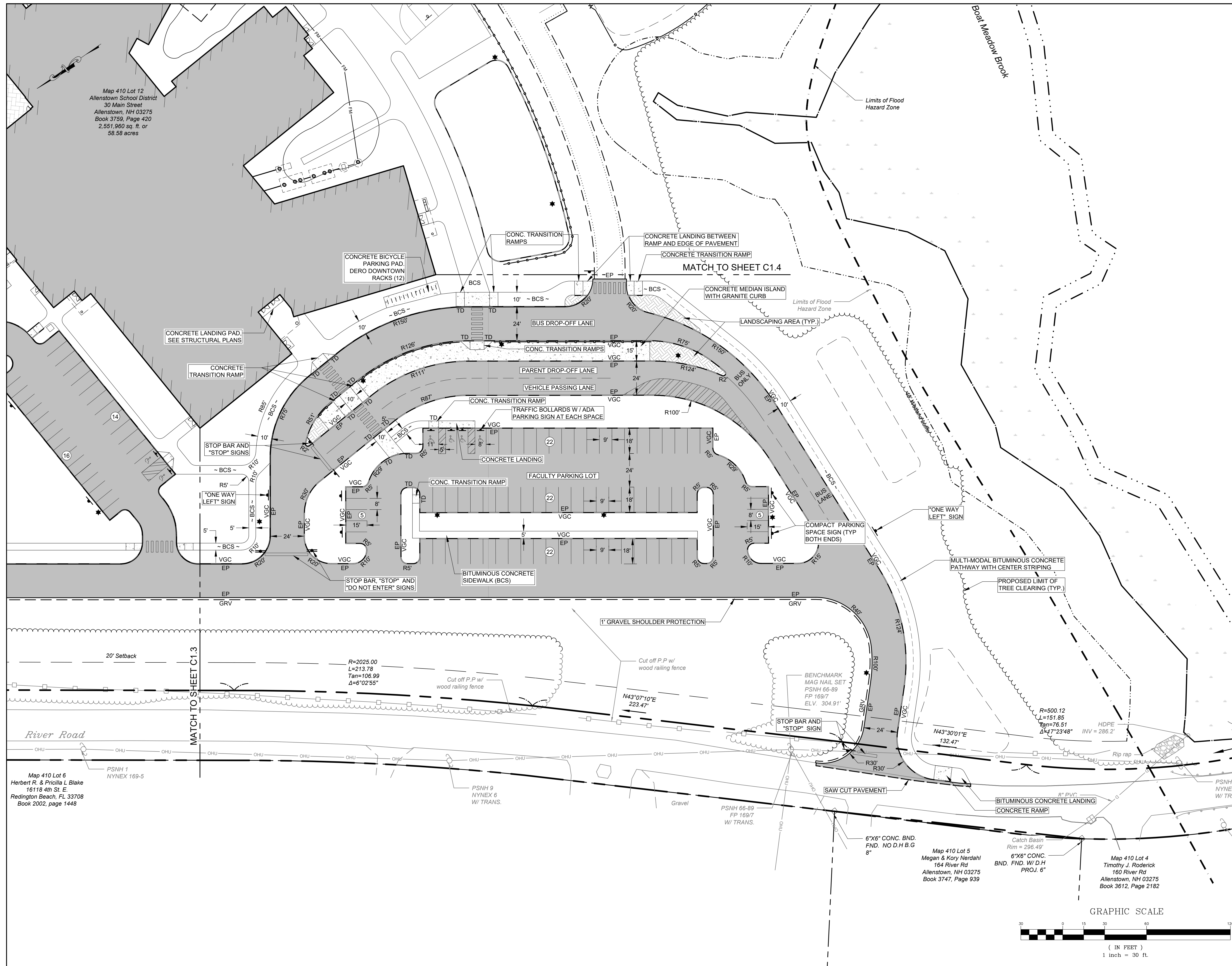
OWNER
ALLENSTOWN SCHOOL DISTRICT
30 MAIN STREET
ALLENSTOWN, NH

SITE
NEW ALLENSTOWN K-8 SCHOOL
RIVER ROAD
ALLENSTOWN, NH
MAP 410, LOT 12

DRAWING TITLE
SITE PLAN (WEST)

SCALE	DATE		
1" = 30'	01/14/2022		
DRAFTED BY	CHECKED BY	PROJECT MGR	PROJECT NO.
CDM	ERL	ERL	THLT0001

SHEET NO.
C8.6
08 OF 24



Map 410 Lot 12
Allenstown School District
30 Main Street
Allenstown, NH 03275
Book 3759, Page 420
2,551,960 sq. ft. or
58.58 acres

Map 410 Lot 6
Herbert R. & Priscilla L. Blake
16118 4th St. E.
Redington Beach, FL 33708
Book 2002, page 1448


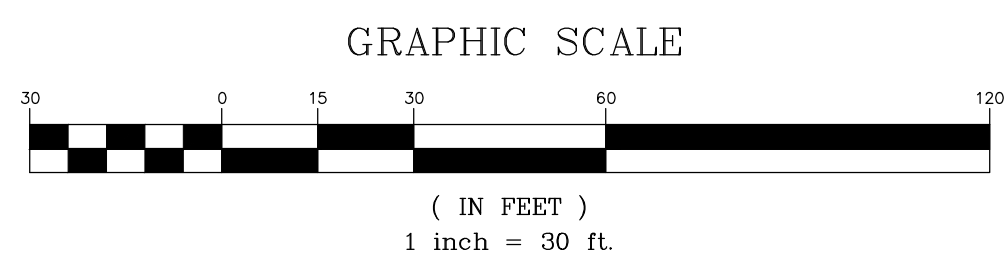
PSNH 9
NYNEX 6
W/ TRANS.

PSNH 66-89
FP 169/7
W/ TRANS.

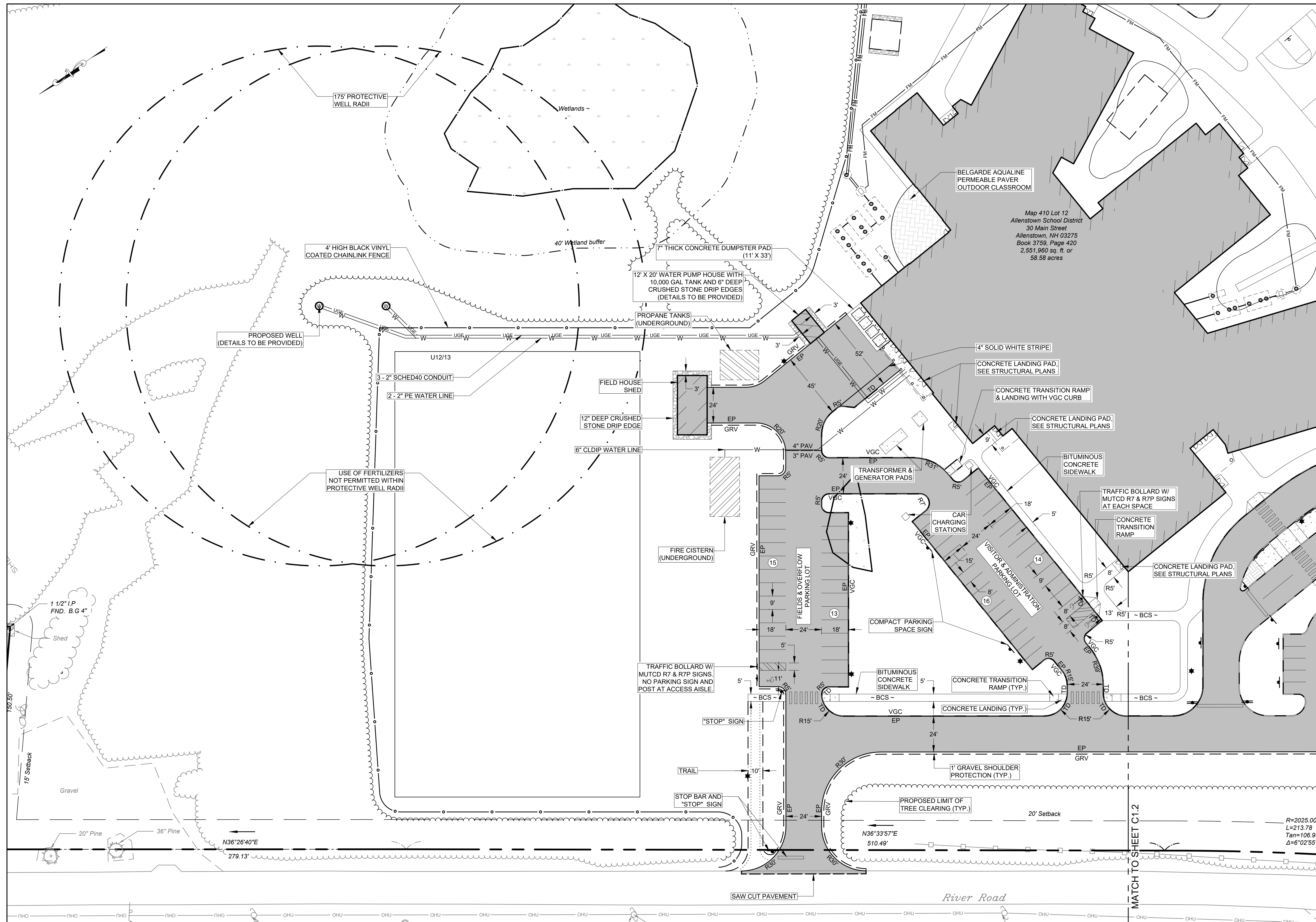
Map 410 Lot 5
Megan & Kory Nerdahl
164 River Rd
Allenstown, NH 03275
Book 3747, Page 939

Catch Basin
Rim = 296.49'
6"X6" CONC.
BND. FND. W/ D.H
PROJ. 6"

Map 410 Lot 4
Timothy J. Roderick
160 River Rd
Allenstown, NH 03275
Book 3612, Page 2182



- REVISION HISTORY
1. REVISED FOR BIDDING SET (2022/01/31, RSR)
 2. REVISED IN RESPONSE TO BID COMMENTS (2022/02/24, RSR)
 3. REVISED IN RESPONSE TO AOT COMMENTS (2022/03/01, JMM)
 4. REVISED FOR BAY FILTERS (2022/03/30, JMM)
 5. REDUCED PARKING SPACE SIZES (2022/04/04, RSR)



BIDDING

ALL DOCUMENTS PREPARED BY WILCOX & BARTON, INC. ARE INSTRUMENTS OF SERVICE IN RESPECT OF THE PROJECT THEY ARE NOT INTENDED OR REPRESENTED TO BE SUITABLE FOR REUSE BY OWNER OR OTHERS. ANY REUSE WITHOUT WRITTEN VERIFICATION OR ADAPTATION BY WILCOX & BARTON, INC. FOR THE SPECIFIC PURPOSE INTENDED WILL BE AT OWNERS SOLE RISK AND WITHOUT LIABILITY OR LEGAL EXPOSURE TO WILCOX & BARTON, INC. OWNER SHALL INDEMNIFY AND HOLD HARMLESS WILCOX & BARTON, INC. FROM ALL CLAIMS, DAMAGES, LOSSES AND EXPENSES ARISING OUT OF OR RESULTING THEREFROM.

OWNER
ALLENSTOWN SCHOOL DISTRICT
30 MAIN STREET
ALLENSTOWN, NH

SITE
NEW ALLENSTOWN K-8 SCHOOL
RIVER ROAD
ALLENSTOWN, NH
MAP 410, LOT 12

SITE PLAN (NORTH)

SCALE: 1" = 30'
DATE: 01/14/2022

DRAFTED BY CDM	CHECKED BY ERL	PROJECT MGR ERL	PROJECT NO. THLT0001
-------------------	-------------------	--------------------	-------------------------

STATE OF NEW HAMPSHIRE
ERIN R. LAMBERT
No. 11057
LICENSED PROFESSIONAL ENGINEER
C8.7
ENGINEER ERIN R. LAMBERT
NH P.E. #11057

Map 102 Lot 40
Ann A. Rehlander 2014 Trust
194 River Rd
Allenstown, NH 03275
Book 3462, page 2018

PSNH 93
NYNEX 3

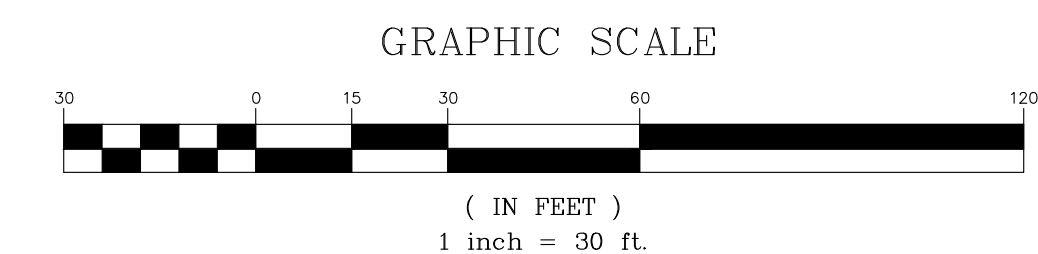
3/4" Rebar FND. PROJ.
12" Bent to ground shot
@ base

PSNH 66-92
NYNEX 4

Benchmark
mag nail set
PSNH 66-92
NYNEX 4
ELV. 305.71'

Map 410 Lot 6
Herbert R. & Priscilla L. Blake
16118 4th St. E.
Redington Beach, FL 33708
Book 2002, page 1448

PSNH 1
NYNEX 169-5



REVISION HISTORY
 1. REVISED FOR BIDDING SET (2022/01/31, RSR)
 2. REVISED IN RESPONSE TO BID COMMENTS (2022/02/24, RSR)
 3. REVISED IN RESPONSE TO AOT COMMENTS (2022/03/01, JMM)
 4. REVISED FOR BAY FILTERS (2022/03/30, JMM)
 5. REDUCED PARKING SPACE SIZES (2022/04/04, RSR)

ISSUED FOR
BIDDING

ALL DOCUMENTS PREPARED BY WILCOX & BARTON, INC. ARE INSTRUMENTS OF SERVICE IN RESPECT OF THE PROJECT. THEY ARE NOT INTENDED OR REPRESENTED TO BE SUITABLE FOR REUSE BY OWNER OR OTHERS. ANY REUSE WITHOUT WRITTEN VERIFICATION OR ADAPTATION BY WILCOX & BARTON, INC. FOR THE SPECIFIC PURPOSE INTENDED WILL BE AT OWNERS SOLE RISK AND WITHOUT LIABILITY OR LEGAL EXPOSURE TO WILCOX & BARTON, INC. OWNER SHALL INDEMNIFY AND HOLD HARMLESS WILCOX & BARTON, INC. FROM ALL CLAIMS, DAMAGES, LOSSES AND EXPENSES ARISING OUT OF OR RESULTING THEREFROM.

OWNER
ALLENSTOWN SCHOOL DISTRICT
 30 MAIN STREET
 ALLENSTOWN, NH

SITE
NEW ALLENSTOWN K-8 SCHOOL
 RIVER ROAD
 ALLENSTOWN, NH
 MAP 410, LOT 12

DRAWING TITLE
SITE PLAN (SOUTH)

SCALE	DATE		
1" = 30'	01/14/2022		
DRAFTED BY	CHECKED BY	PROJECT MGR	PROJECT NO.
CDM	ERL	ERL	THLT0001
SHEET NO.			

STATE OF NEW HAMPSHIRE
 ERIN R. LAMBERT
 No. 11057
 LICENSED PROFESSIONAL ENGINEER

 ENGINEER: ERIN R. LAMBERT
 NH P.E. #11057

C8.8

10 OF 24

