





# TOWN OF ALLENSTOWN, NEW HAMPSHIRE and the SUNCOOK RIVER

Hazard Mitigation Plan  
Update 2014

Map 2:  
Past Hazards

### Legend


-  Dams
- Bridges**
-  State
-  Town
- Roads**
-  Class I and II State Maintained Roads
-  Local Roads
-  Other Roads
-  Class VI Not Maintained Roads
-  Town Boundary
-  Lakes and Ponds
-  Rivers and Streams
-  Intermittent Streams
- Areas Experiencing**
-  Flood Damage
-  Wildfires
-  Ice Storm Damage
-  Frequent Accidents
- Floodplains**
-  1% Annual Flood Risk (100 Year)
-  0.2% Annual Flood Risk (500 Year)



This map was produced by the Central NH Regional Planning Commission for the Town of Allenstown-Suncook River Hazard Mitigation Plan Update 2014 in October 2013. It is intended for planning purposes only.

Funded through NH Homeland Security and Emergency Management and the Federal Emergency Management Agency.

Data Sources: NH GRANIT, NH Department of Transportation, NH Department of Environmental Services, CNHRPC, and Committee input.



Central New Hampshire  
Regional Planning Commission  
28 Commerce St. West  
Concord, NH 03301  
603.226.6028  
www.cnhrpc.org

