








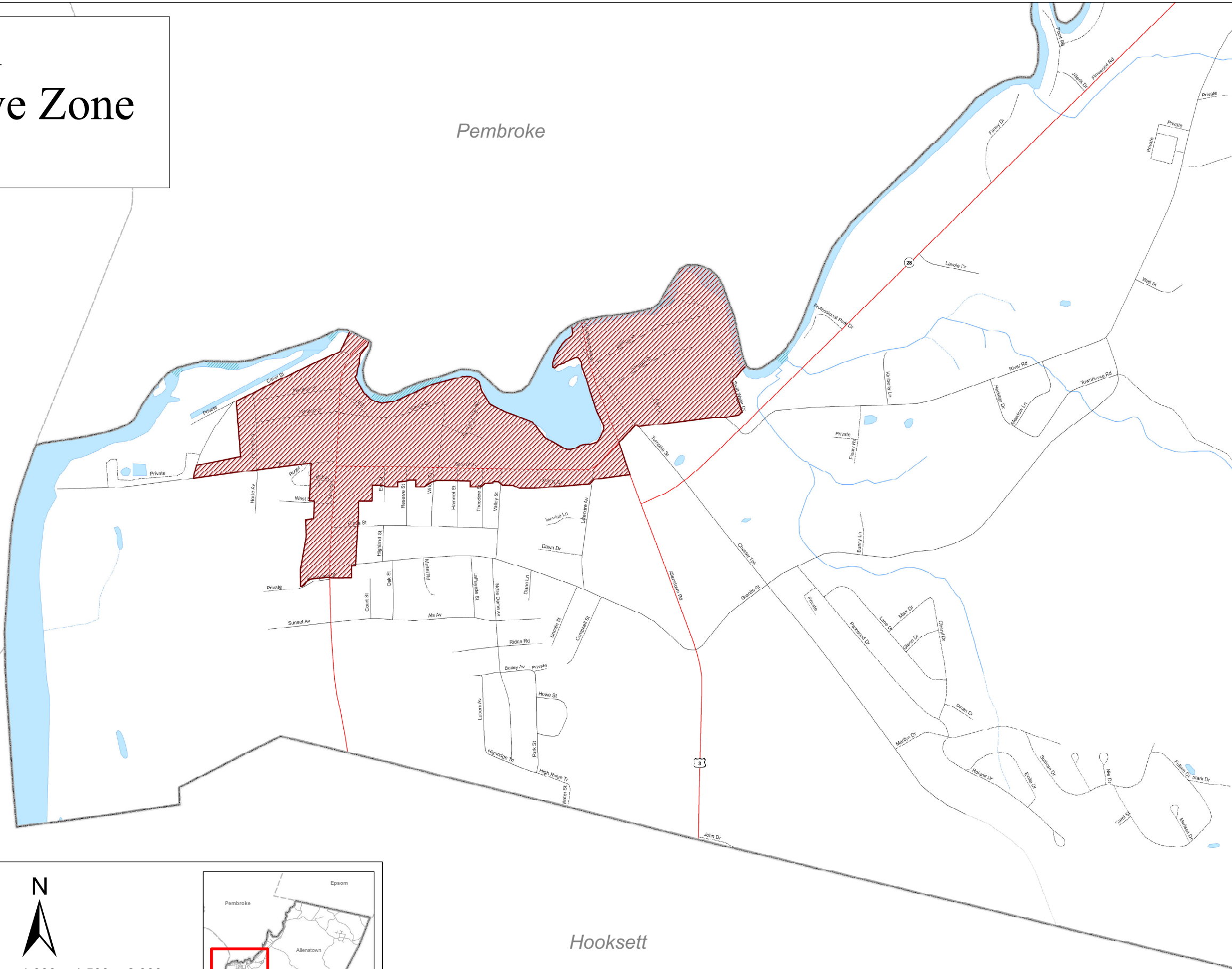


Allenstown RSA 79 E Incentive Zone

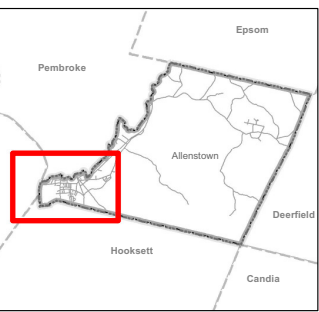
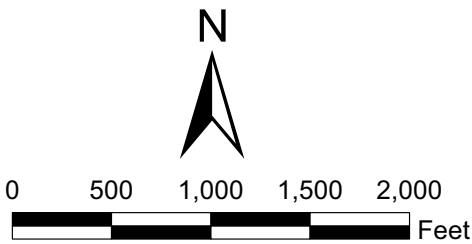
March 8, 2011

Legend

-  RSA 79 E Incentive Zone
-  Water Bodies
-  Perennial Streams
-  Intermittent Streams
- Roads**
-  Class I and II State Maintained Roads
-  Local Roads
-  Other Roads
-  Class VI Not Maintained Roads
-  Town Boundary



Central New Hampshire
Regional Planning Commission
28 Commercial Street
Concord, NH 03301
603.226.6020
www.cnhrpc.org



Source Data: 1:24,000 source scale data from NH GRANIT, NH Department of Transportation, CNHRPC, and Allenstown Planning Board. Map created by CNHRPC for the Town of Allenstown, NH.